





NOTES:

-  Full footway construction
-  Topsoil and grass seed
-  Bus stop kerb
-  Pre-cast concrete edging

This map is reproduced from Ordnance Survey material with the permission of Ordnance Survey on behalf of the Controller of Her Majesty's Stationery Office
© Crown copyright.
Unauthorised reproduction infringes Crown Copyright and may lead to prosecution or Civil Proceedings.
Wiltshire Council (100049050) 2021

Wiltshire Council

Traffic & Network Management
County Hall, Bythesea Road, Trowbridge
Wiltshire, BA14 8JD
Tel: 0300 4560100
Website: www.wiltshire.gov.uk

F					
E					
D					
C					
B	SEP21	DMK	KAD	KAD	Platform amendments
A	AUG21	DMK	KAD	KAD	Full footway/platform access
O	JUN21	KAD			ORIGINAL
REV	DATE	DRAWN	CHECK	APPRV	DESCRIPTION

DRAWING PURPOSE:
PROPOSAL

PROJECT:
CORSHAM CATG SCHEME
CORSHAM, FREESTONE WAY

DRAWING TITLE:
**LOCATION X
BUS STOP HARDSTANDING**

SCALES:	NOT TO SCALE	SHEET SIZE:	A4
DRAWING No.	KAD/CORM/D001	REVISION:	B
FILE REF:	L:\IT\NEW\OLDER\STRUCTURE\SCHEMES\SPEC\CCATG\CORSHAM2021-22\FREESTONWAY		

